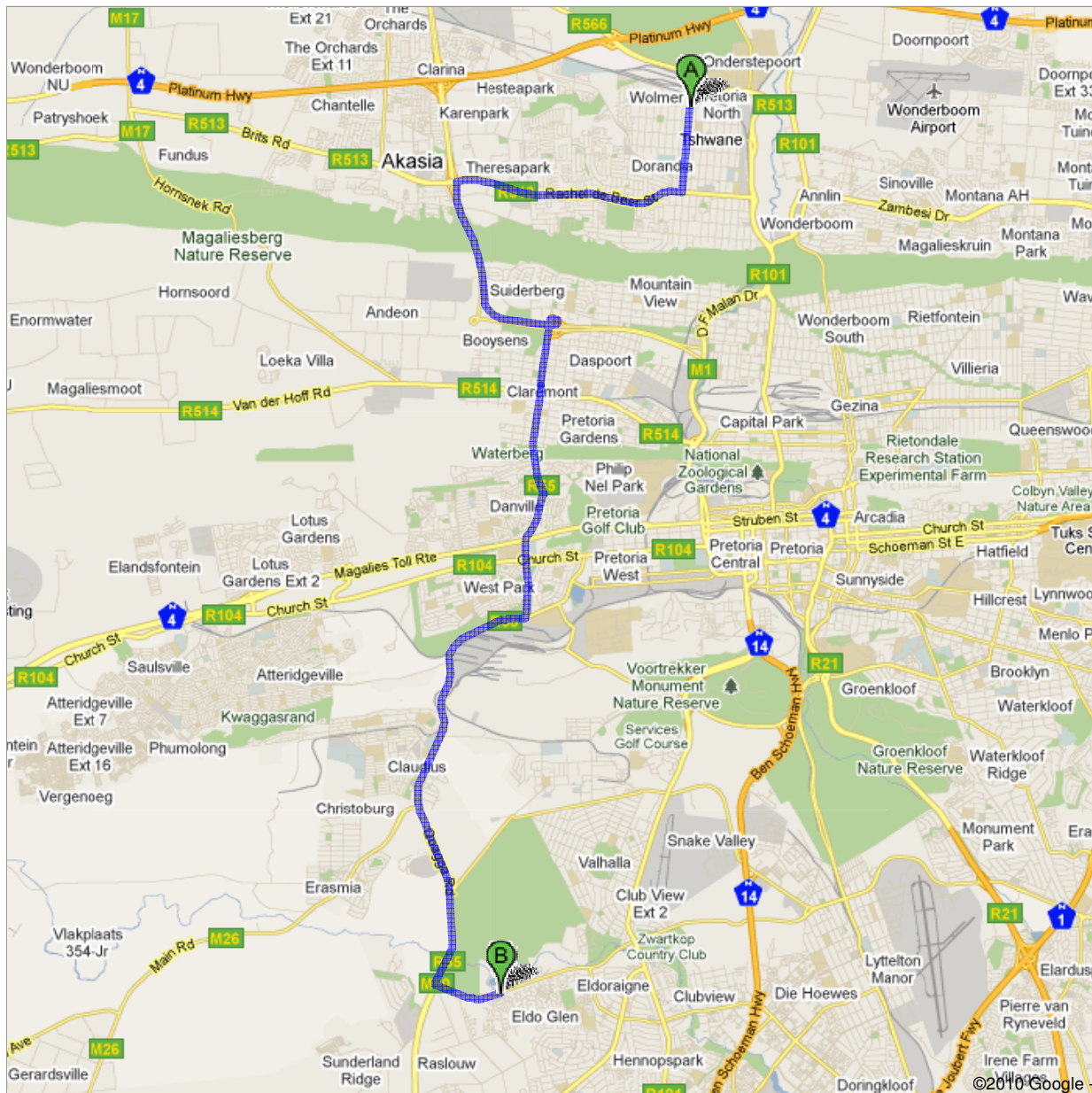









**Directions to Mercedes-Benz South Africa (Pty) Ltd**  
29,7 km – about 39 mins  
Pretoria North to MBSA, via R55



 Pretoria North, Pretoria 0182

- 
- |   |  |                            |
|---|--|----------------------------|
| 1.  | Head <b>south</b> on <b>Jack Hindon St</b> toward <b>Wonderboom St</b><br>About 4 mins           | go 1,9 km<br>total 1,9 km  |
|  | 2. Turn <b>right</b> at <b>Rachel de Beer St/R513</b><br>Continue to follow R513<br>About 6 mins | go 5,1 km<br>total 7,0 km  |
|  | 3. Exit onto <b>John Vorster Dr/R80</b><br>About 6 mins  | go 4,3 km<br>total 11,3 km |
|  | 4. Take the ramp to <b>Bremer St</b><br>About 1 min  | go 600 m<br>total 11,9 km  |
|  | 5. Turn <b>left</b> at <b>Bremer St/R55</b><br>Continue to follow R55<br>About 8 mins            | go 5,3 km<br>total 17,2 km |
|  | 6. Keep <b>right</b> at the fork<br>About 2 mins   | go 1,4 km<br>total 18,6 km |
|  | 7. Turn <b>right</b> at <b>Quagga Rd/R55</b><br>Continue to follow R55<br>About 10 mins          | go 9,6 km<br>total 28,2 km |
|  | 8. Slight <b>left</b> at <b>Wierda Rd/M10</b><br>About 2 mins                                    | go 1,6 km<br>total 29,7 km |

 Mercedes-Benz South Africa (Pty) Ltd

These directions are for planning purposes only. You may find that construction projects, traffic, weather, or other events may cause conditions to differ from the map results, and you should plan your route accordingly. You must obey all signs or notices regarding your route.

Map data ©2010 AfriGIS (Pty) Ltd, Tele Atlas, Tracks4Africa